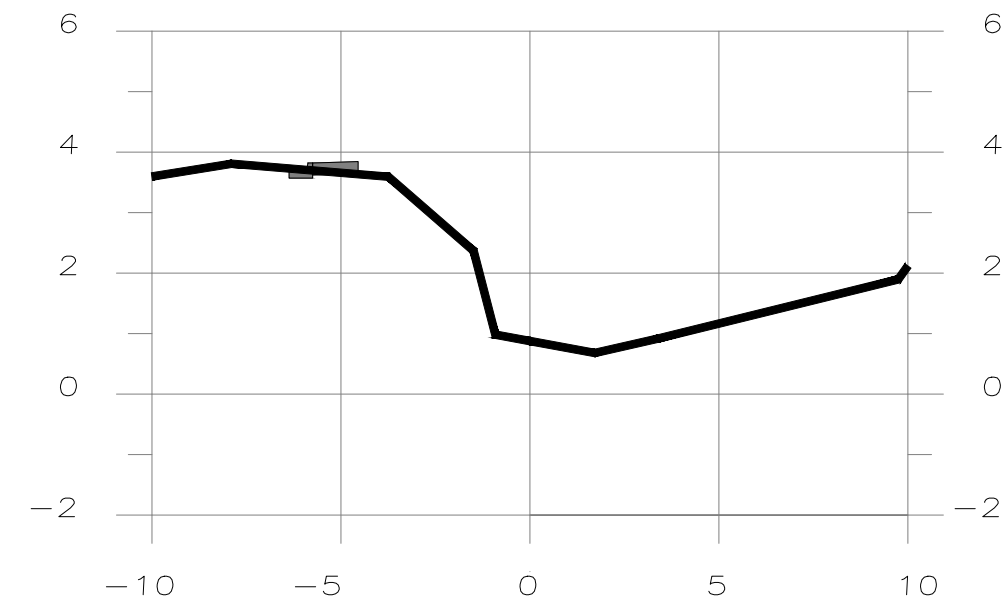


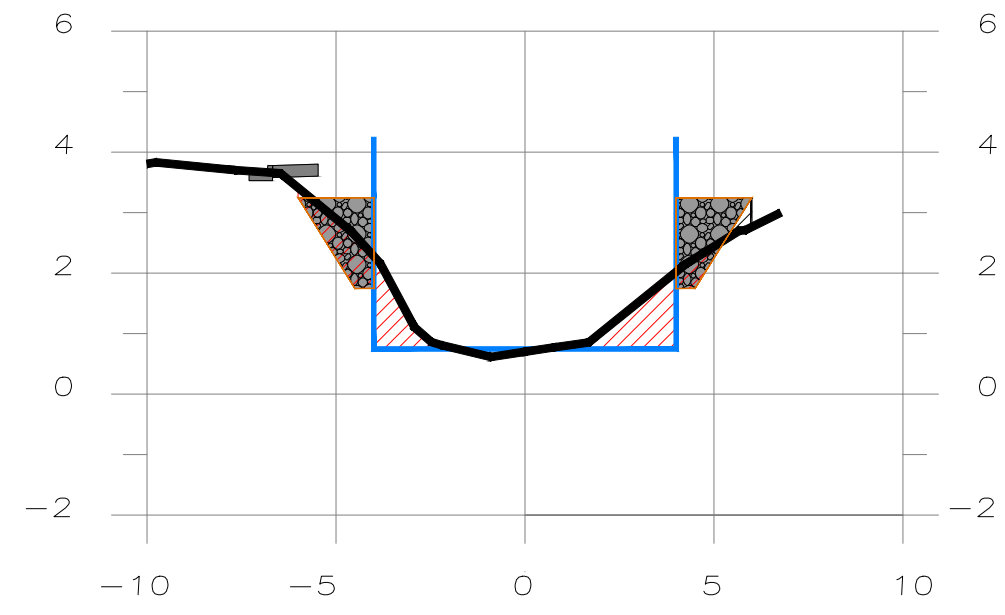
# SECCIONES ENVACO - SANTA FE

SECCIONES - ESCALA HOR. 1:200 VERT. 1:125

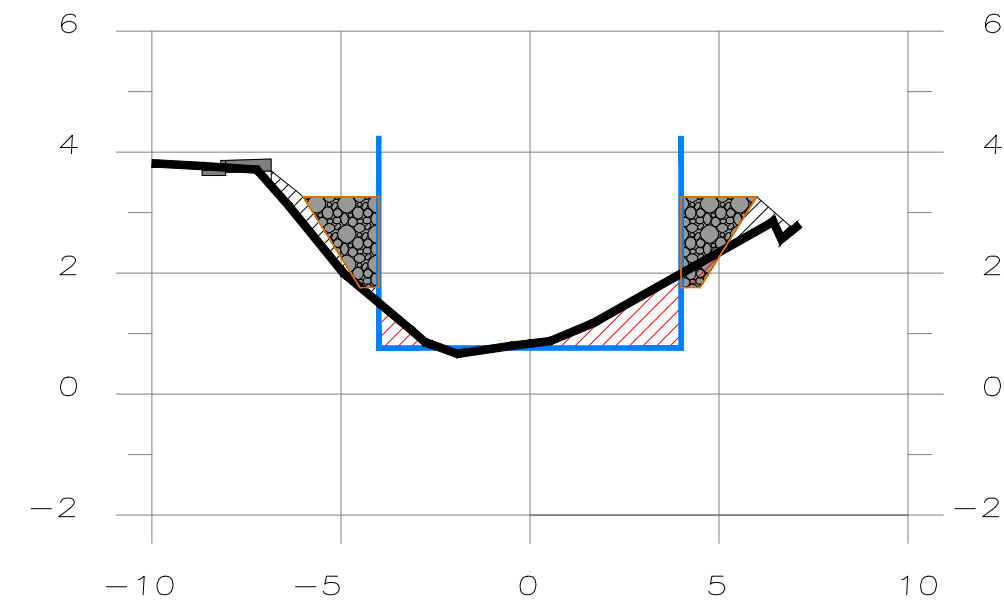
NOTA:  
TOMAR NIVEL DE RASANTE DE FONDO  
DEL PERFIL DE DISEÑO



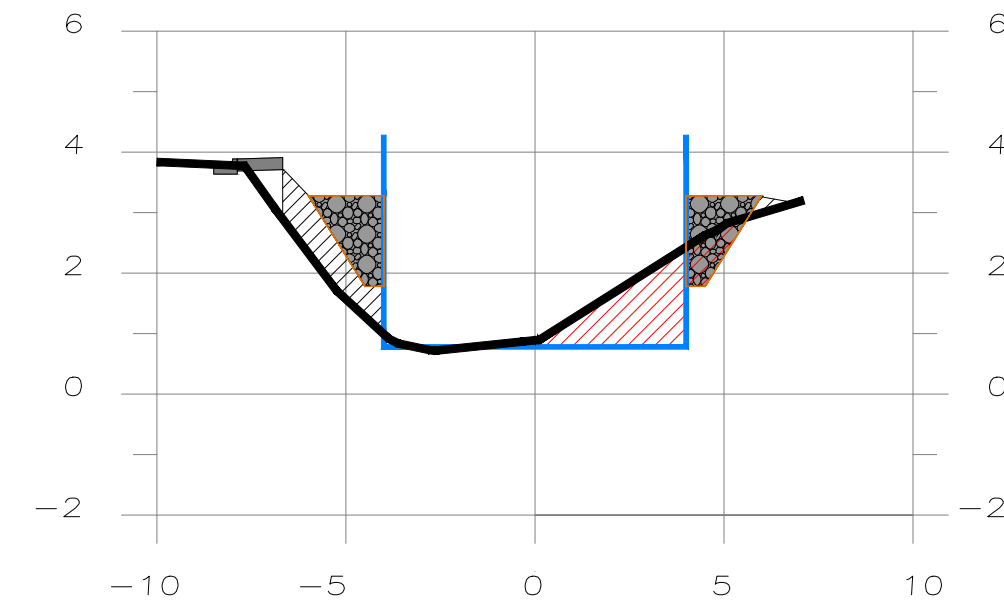
**SECCION 3+334.55**



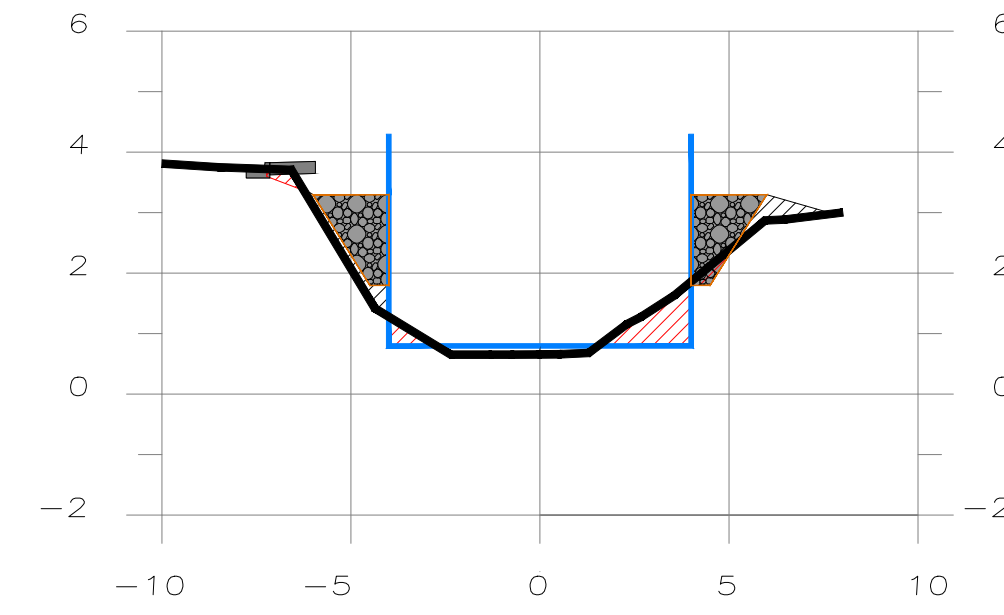
**SECCION 3+354.55**



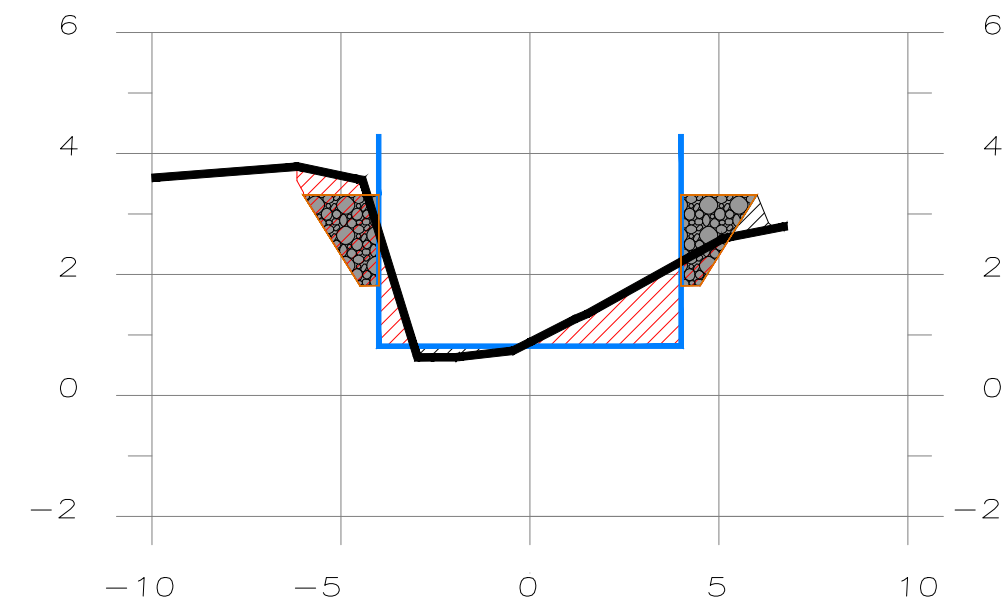
**SECCION 3+374.55**



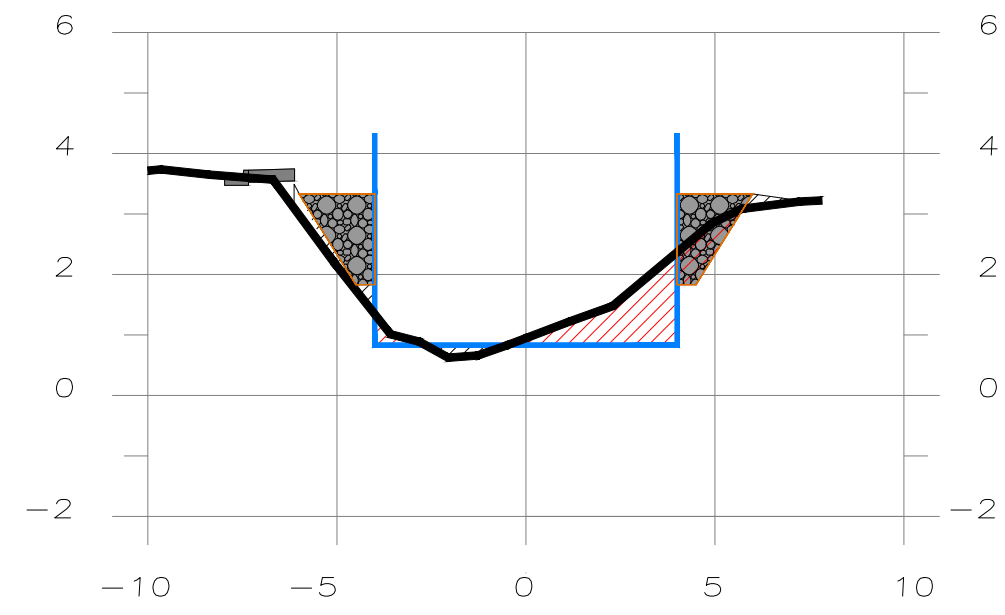
**SECCION 3+394.55**



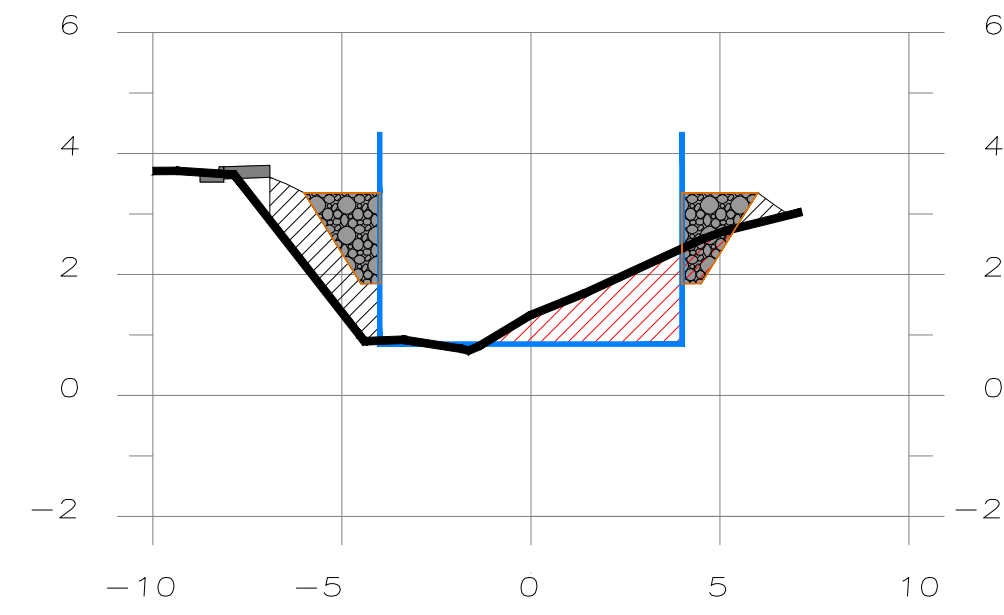
**SECCION 3+414.55**



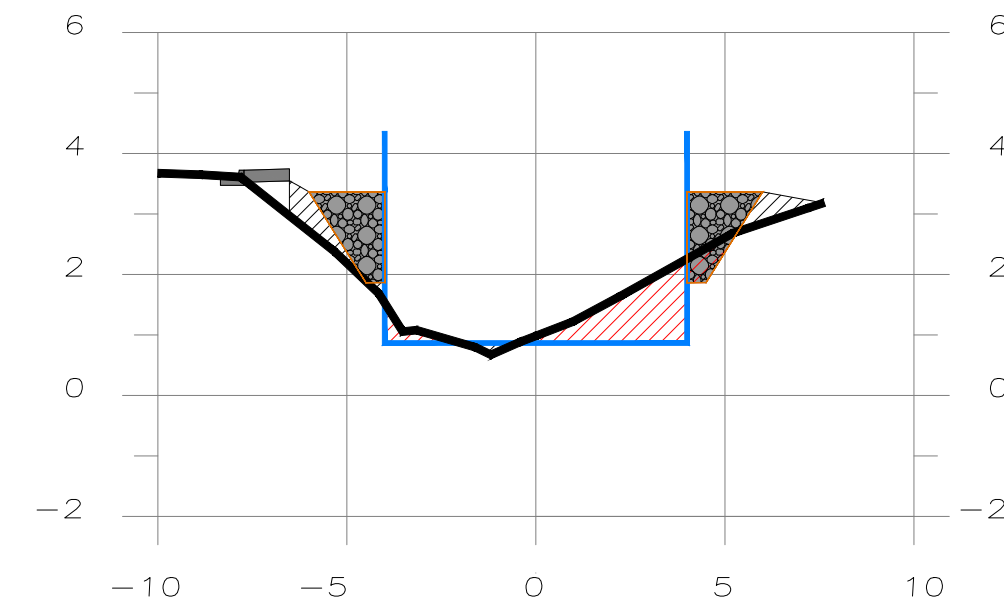
**SECCION 3+434.55**



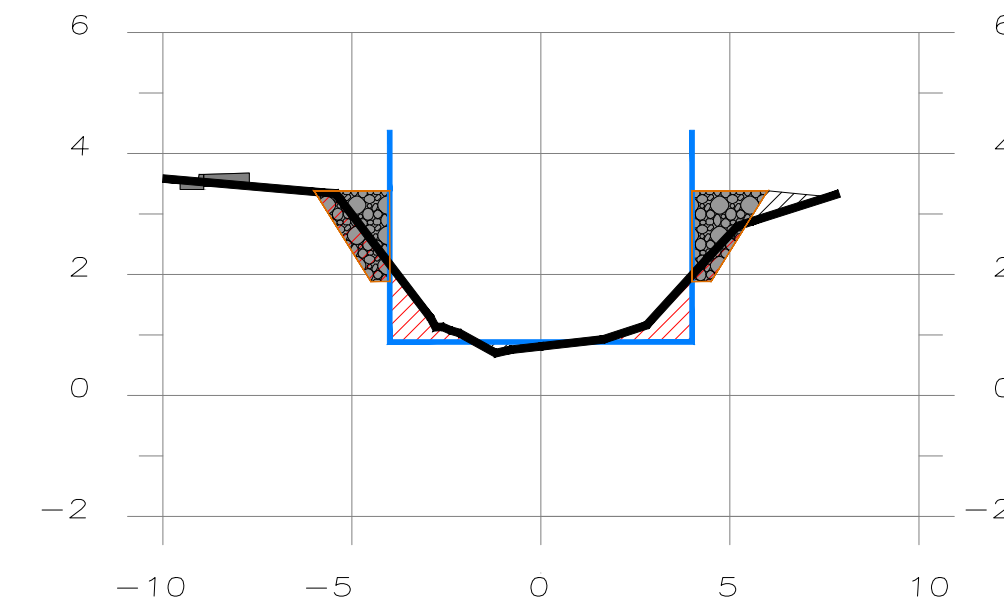
**SECCION 3+454.55**



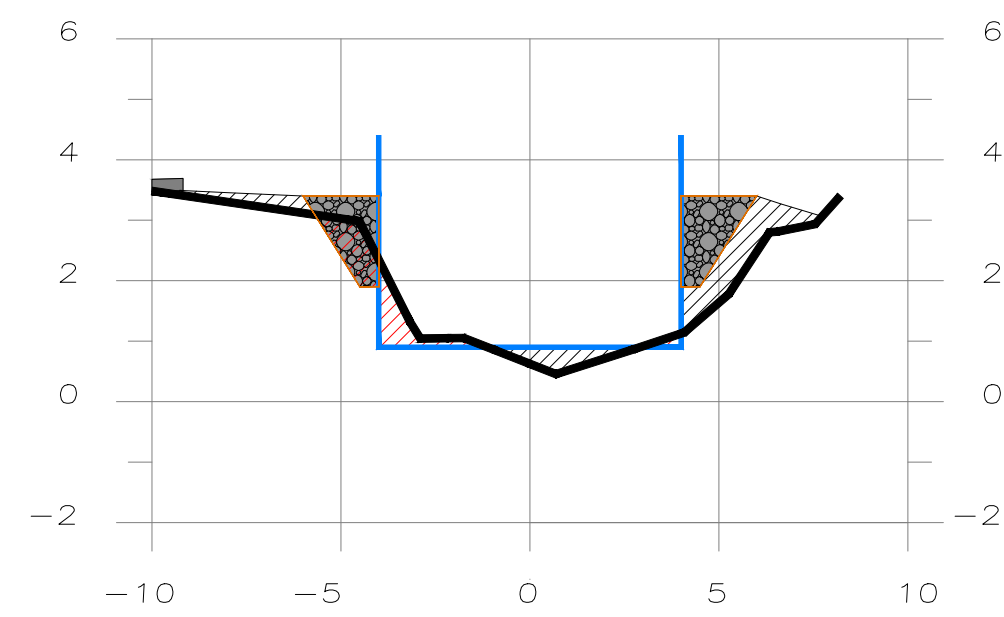
**SECCION 3+474.55**



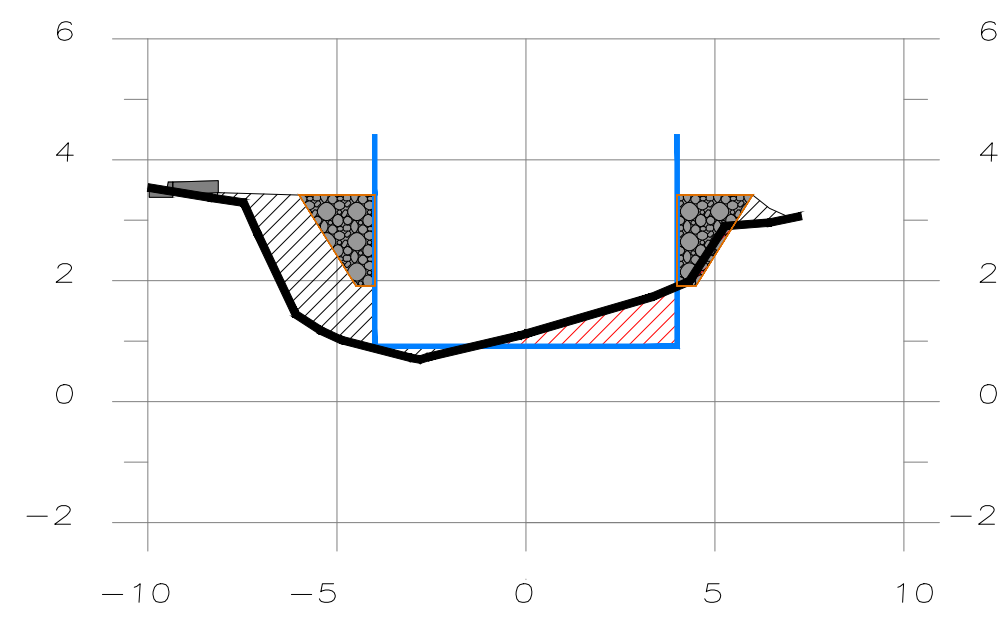
**SECCION 3+494.55**



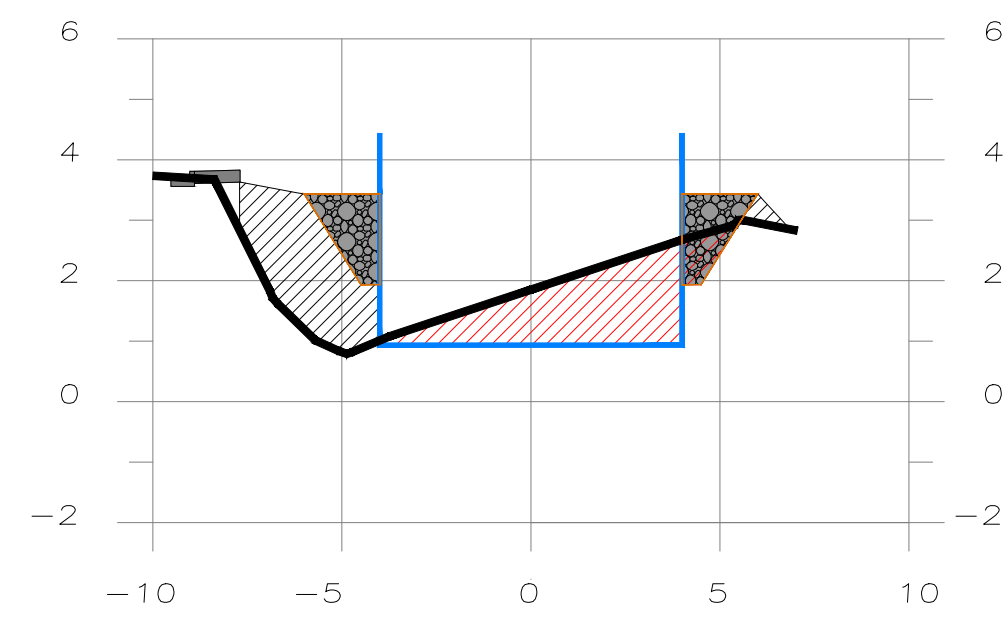
**SECCION 3+514.55**



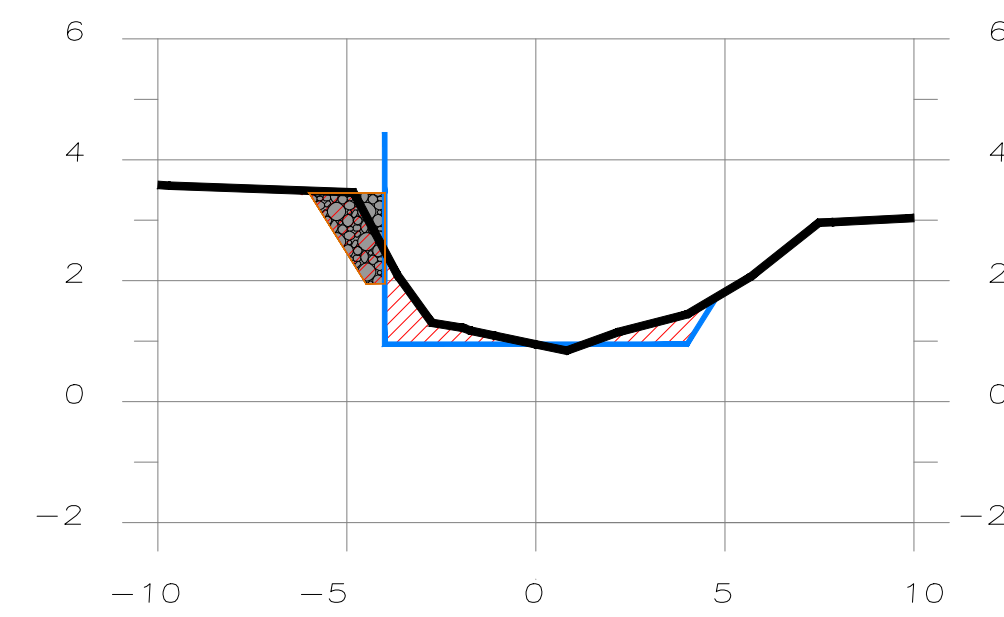
**SECCION 3+534.55**



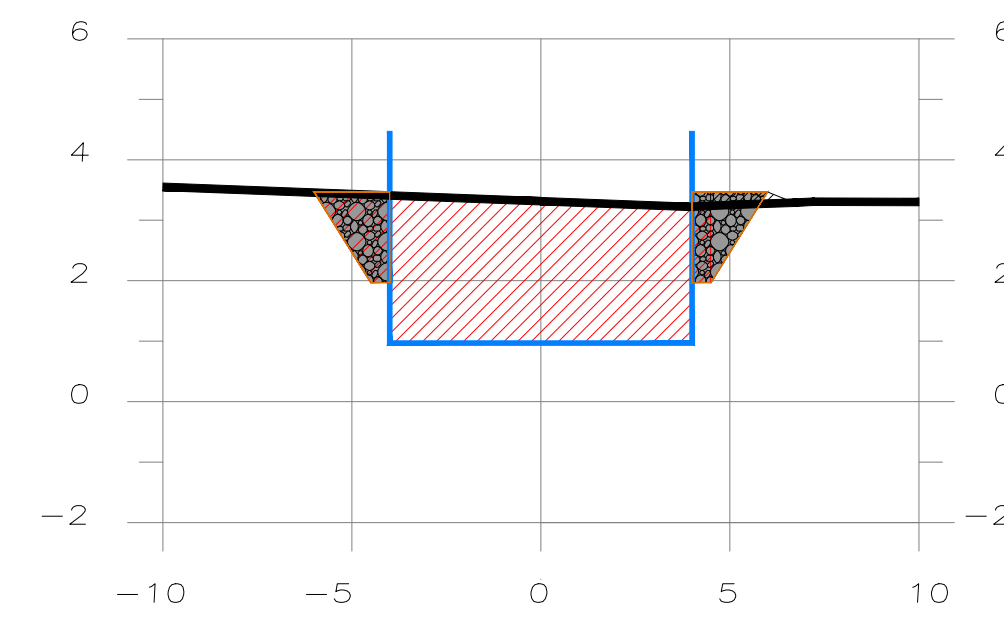
**SECCION 3+554.55**



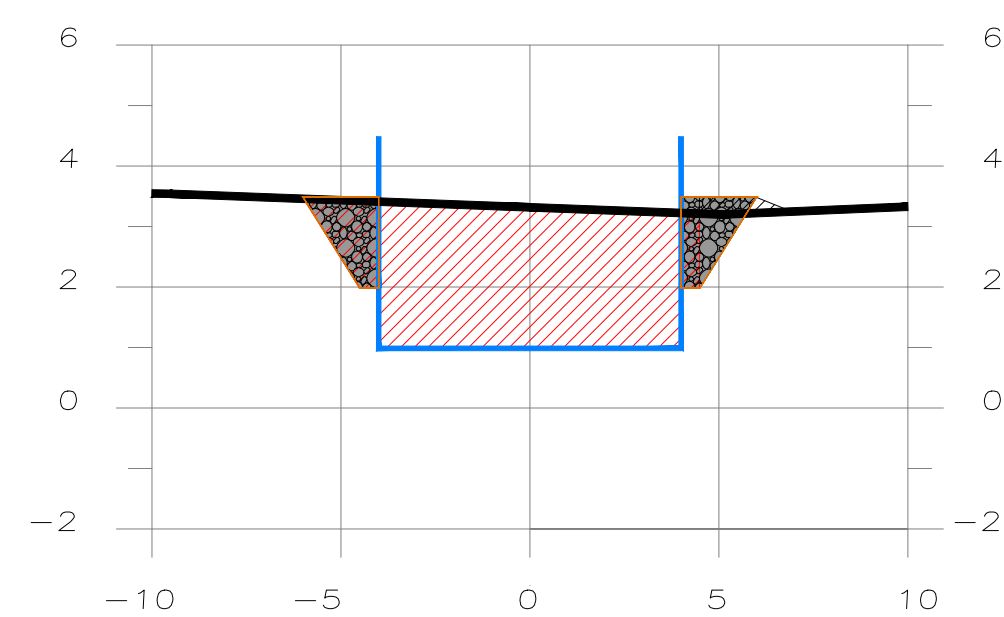
**SECCION 3+574.55**



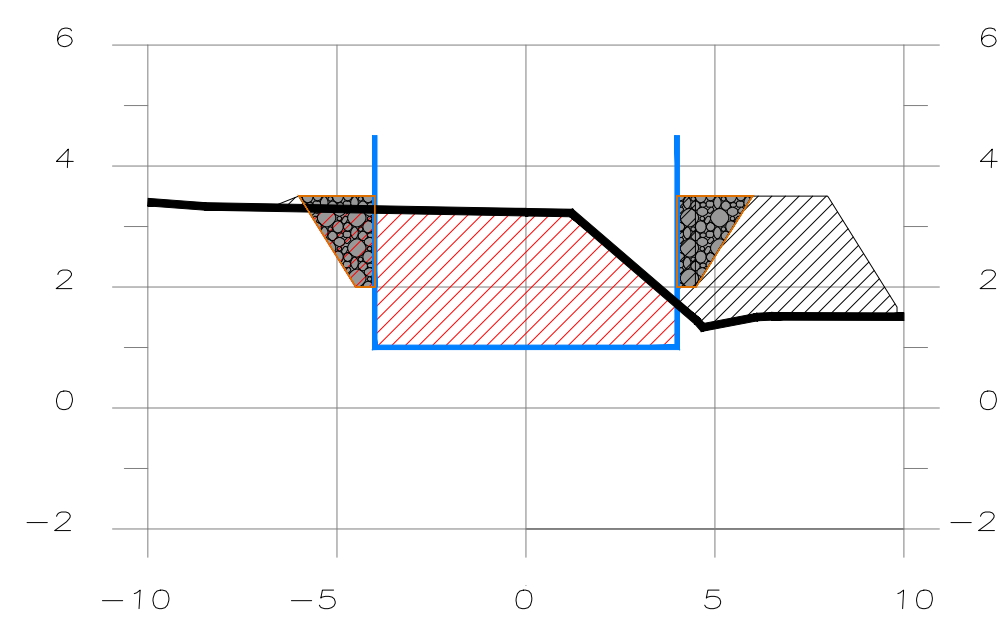
**SECCION 3+594.55**



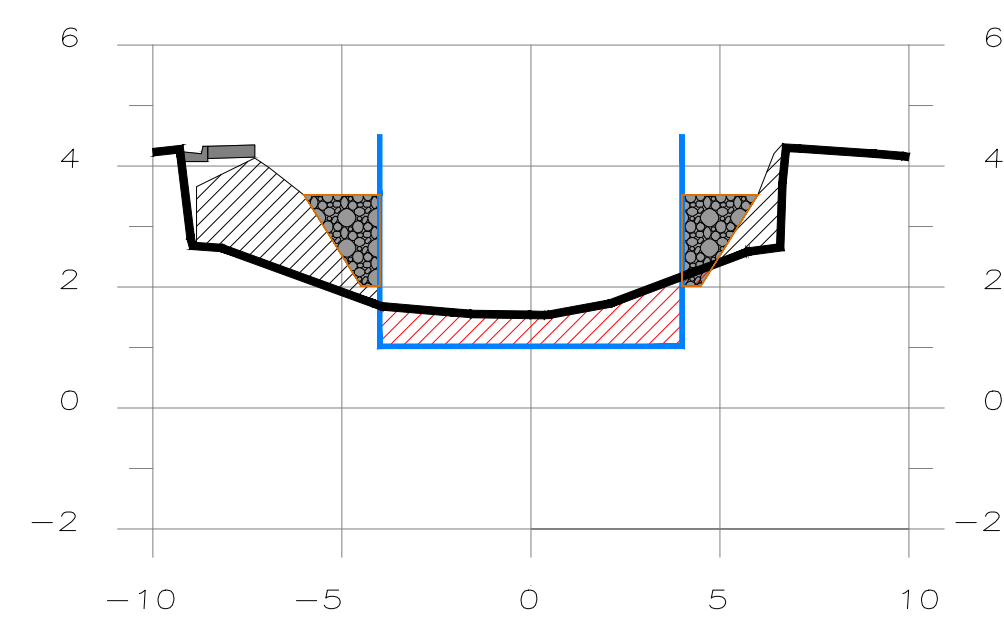
**SECCION 3+614.55**



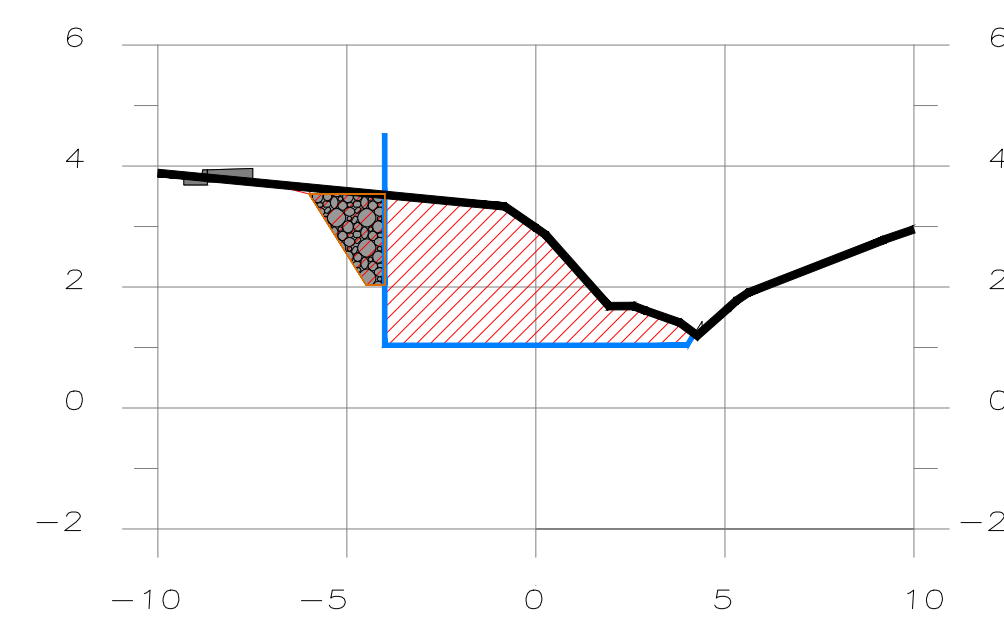
**SECCION 3+634.55**



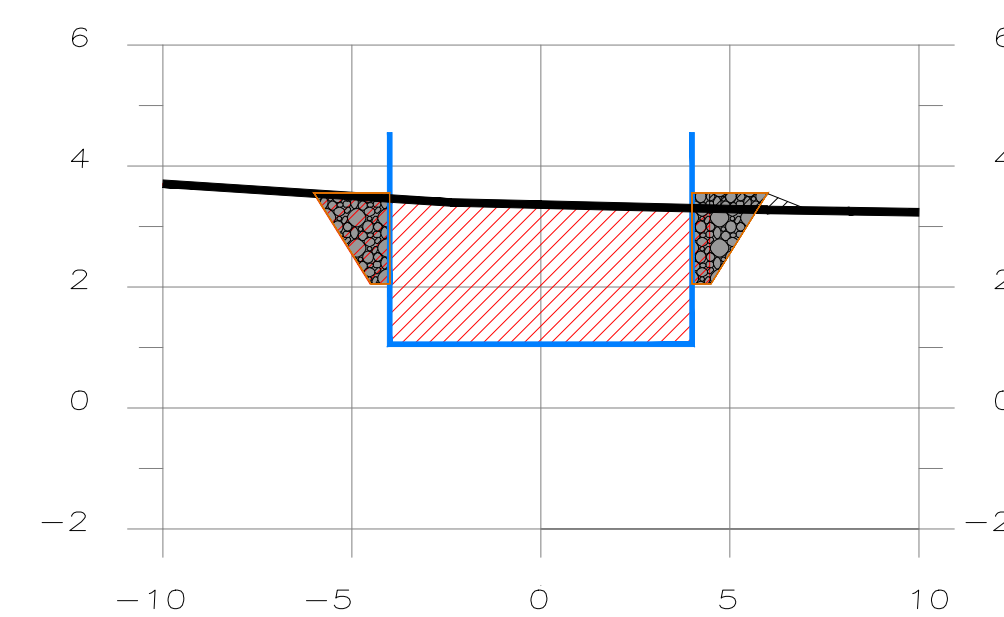
**SECCION 3+654.55**



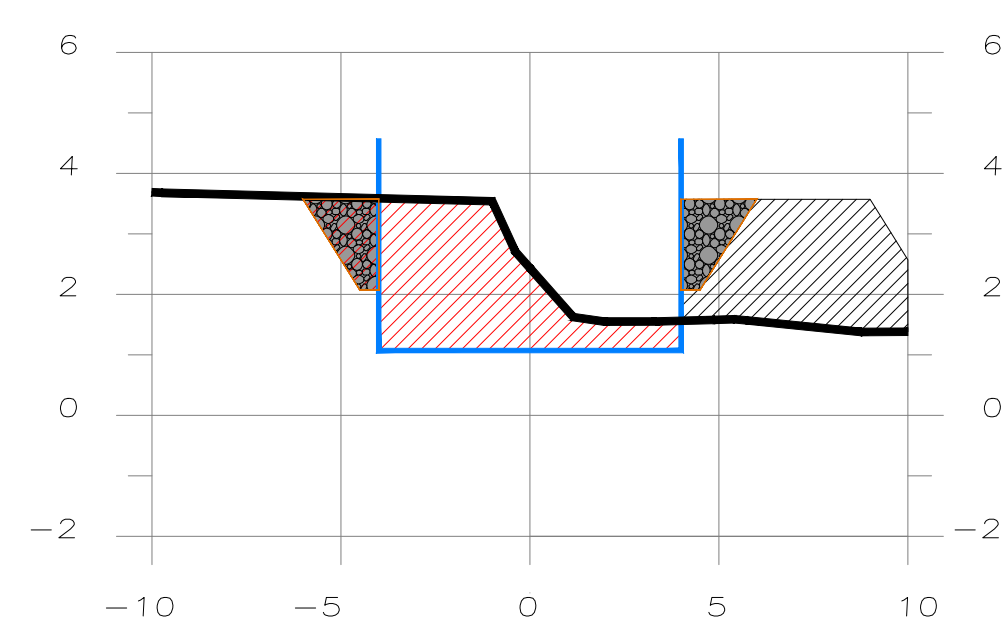
**SECCION 3+674.55**



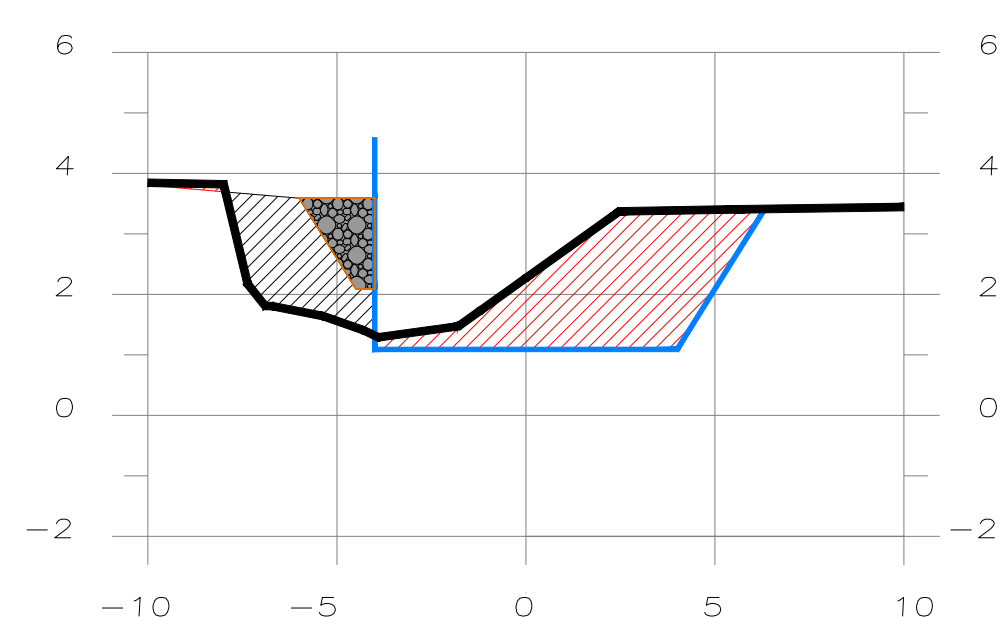
**SECCION 3+694.55**



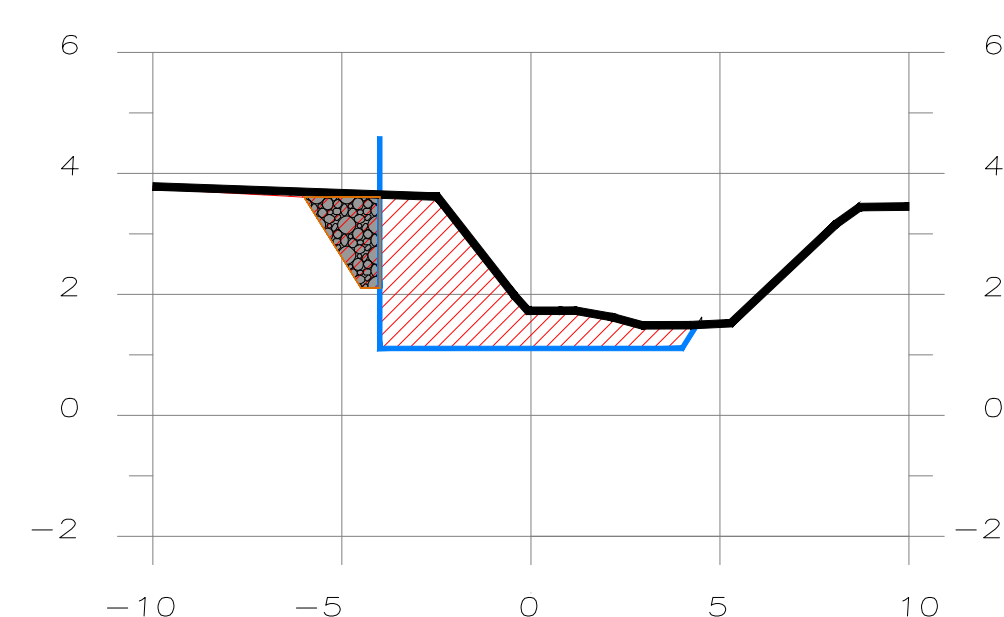
**SECCION 3+714.55**



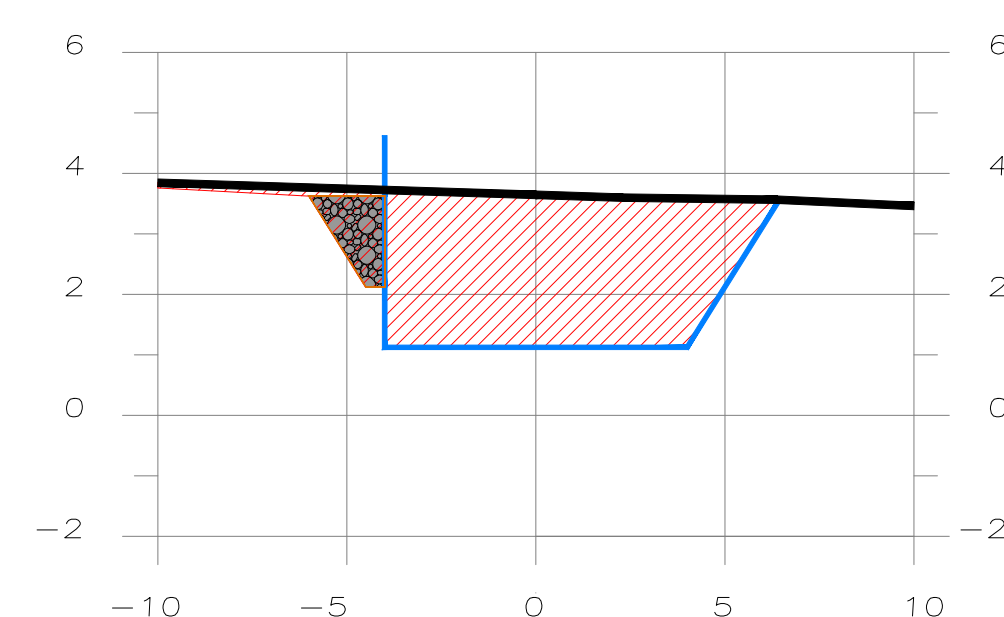
**SECCION 3+734.55**



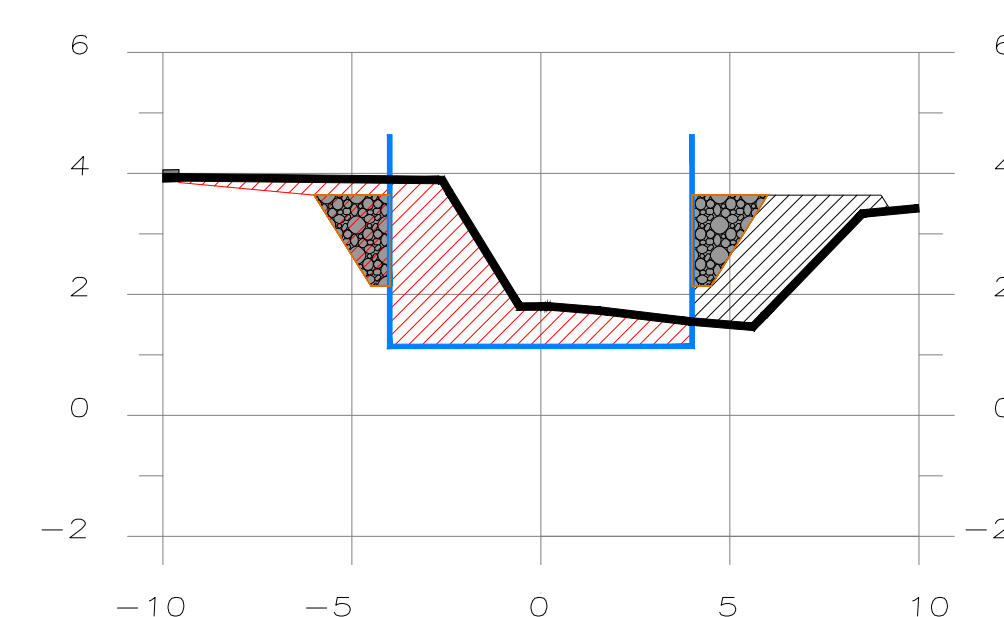
**SECCION 3+754.55**



**SECCION 3+774.55**



**SECCION 3+794.55**



**SECCION 3+814.55**



PROYECTO:  
**PROYECTO SISTEMA CONTROL DE INUNDACION AREA LIMONCITO**

PROPIETARIO:  
**SENARA**  
CEDULA JURIDICA: 3-007-042041-11

SITA EN:	BARRIO QUINTO		
PROVINCIA:	CANTON	DISTRITO	
7° LIMON	1° LIMON	1° LIMON	

INFORMACION REGISTRO PUBLICO:  
**0 (CERO)**  
TERRENOS PUBLICOS

DIBUJO: A.ZURIGA

PROFESIONAL RESPONSABLE DEL DISEÑO:  
ING. REBECA VARGAS FERNANDEZ

Nº. IAB. 30416

PROFESIONAL RESPONSABLE DEL DISEÑO:  
ING. YASSER ESPINOZA RIVERA

Nº. IAB. 33109

ARCHIVO: //DIBUJO2022/  
LIMONCITO CIUDAD FUERTO/  
SEC\_SANTA ROSA /SECCIONES.DWG

CONTENIDO:  
**SECCIONES**  
SECTOR ENVACO-SANTA FE  
3+334.55 A 3+814.55

ESCALA  
INDICADA

FECHA  
NOVIEMBRE 2022

LAMINA  
61/66